




**WFP Projects - Photo Monitoring
Photo Submission Sheet**

Name of project:	Gagrakhola Laghu Jalbidhut Marmat Aayojan
Type of project:	Repair maintenance work
District / VDC / Settlement:	Barekot Rural Municipality, Ward Number - 3, Mulsam, Jajarkot
LG Name:	Barekot Rural Municipality
GPS coordinates of project site:	Latitude: 28°59'42", Longitude: 82°12'11" Elevation: 1995 M

<i>1). Before start of project</i>	<i>2). During implementation</i>	<i>3). After completion</i>
		
Caption: <i>Construction area of Gabion wall and RCC Canal</i>	Caption: <i>under construction</i>	Caption: <i>Completed RCC canal and Gabion work</i>
Planned units: 490 Gabion Box and 127m Rcc Canal	Constructed units: 490 Gabion Box and 124.5 m Rcc Canal	Completed units: 490 Gabion Box and 124.5 m Rcc Canal
Project start date: Jan 9-2023	-	Project end date: March 19, 2023
Date of photo: NOV 8, 2021	Date of photo: Mar 10, 2021	Date of photo: Mar 19, 2021
JPG file name:	JPG file name:	JPG file name:
GPS coordinates of place where photo was taken: Latitude: 28°59'42" Longitude: 82°12'11" Elevation: 1995 M	GPS coordinates of place where photo was taken: Latitude: 28°59'42" Longitude: 82°12'11" Elevation: 1995 M	GPS coordinates of place where photo was taken: Latitude: 28°59'42" Longitude: 82°12'11" Elevation: 1995 M
Type of Camera used: Mobile	Type of Camera used: Mobile	Type of Camera used: Mobile
Photographed by: <i>Name: Shailesh Sharma</i> <i>Designation: MTA</i>	Photographed by: <i>Name: Shailesh Sharma</i> <i>Designation: MTA</i>	Photographed by: <i>Name: Shailesh Sharma</i> <i>Designation: MTA</i>