




**WFP Projects - Photo Monitoring  
Photo Submission Sheet**

Name of project:	Phadka khola Laghu Jalbidhut Marmat Aayojan
Type of project:	Repair maintenance work
District / VDC / Settlement:	Barekot Rural Municipality, Ward Number - 1, Ramidada, Jajarkot
LG Name:	Barekot Rural Municipality
GPS coordinates of project site:	Latitude: 28°55'50", Longitude: Longitude: 82°14'52 Elevation: Elevation: 1920 M

<i>1). Before start of project</i>	<i>2). During implementation</i>	<i>3). After completion</i>
		
<b>Caption:</b> <i>Construction area of Gabion wall and RCC Canal</i>	<b>Caption:</b> <i>under construction</i>	<b>Caption:</b> <i>Completed RCC canal and Gabion work</i>
<b>Planned units:</b> 301Gabion Box and 310m Rcc Canal	<b>Constructed units:</b> 301 Gabion Box and 310m Rcc Canal	<b>Completed units:</b> 301Gabion Box and 310 m Rcc Canal
<b>Project start date:</b> oct 14-2022	-	<b>Project end date:</b> May 12, 2023
<b>Date of photo:</b> NOV 8, 2021	<b>Date of photo:</b> April 7, 2023	<b>Date of photo:</b> May 12, 2023
<b>JPG file name:</b>	<b>JPG file name:</b>	<b>JPG file name:</b>
<b>GPS coordinates of place where photo was taken:</b> Latitude: 28°55'50" Longitude: 82°14'52 Elevation: 1920 M	<b>GPS coordinates of place where photo was taken:</b> Latitude: 28°55'50" Longitude: 82°14'52 Elevation: 1920 M	<b>GPS coordinates of place where photo was taken:</b> Latitude: 28°55'50" Longitude: 82°14'52 Elevation: 1920 M
<b>Type of Camera used:</b> Mobile	<b>Type of Camera used:</b> Mobile	<b>Type of Camera used:</b> Mobile
<b>Photographed by:</b> <i>Name: Shailesh Sharma</i> <i>Designation: MTA</i>	<b>Photographed by:</b> <i>Name: Shailesh Sharma</i> <i>Designation: MTA</i>	<b>Photographed by:</b> <i>Name: Shailesh Sharma</i> <i>Designation: MTA</i>