




**WFP Projects - Photo Monitoring
Photo Submission Sheet**

Name of project:	Rajura Shirsha Dekhi Baluwa Samma Tatbandhan Nirman
Type of project:	Construction
District / VDC / Settlement:	Barekot Rural Municipality, Ward Number - 5, Baluwa, Jajarkot
LG Name	Barekot Rural Municipality
GPS coordinates of project site:	Latitude: 28°57'50", Longitude: 82°14'53", Elevation: 1580 m

<i>1). Before start of project</i>	<i>2). During implementation</i>	<i>3). After completion</i>
		
Caption: <i>Gabion Wall Construction area</i>	Caption: <i>Gabion Wall under construction</i>	Caption: <i>Completed Construction Of Gabion Wall</i>
Planned units: 465 Gabion BOX	Constructed units: 465 Gabion BOX	Completed units: 465 Gabion BOX
Project start date: Jan 9, 2023	-	Project end date: April 22, 2023
Date of photo: OCT 18, 2022	Date of photo: Jan11, 2023	Date of photo: April 22, 2023
JPG file name:	JPG file name:	JPG file name:
GPS coordinates of place where photo was taken: Latitude: 28°57'50" Longitude: 82°14'53" Elevation: 1580 m	GPS coordinates of place where photo was taken: Latitude: 28°57'50" Longitude: 82°14'53" Elevation: 1580 m	GPS coordinates of place where photo was taken: Latitude: 28°57'50" Longitude: 82°14'53" Elevation: 1580 m
Type of Camera used: Mobile	Type of Camera used: Mobile	Type of Camera used: Mobile
Photographed by: <i>Name: Shailesh Sharma</i> <i>Designation: MTA</i>	Photographed by: <i>Name: Shailesh Sharma</i> <i>Designation: MTA</i>	Photographed by: <i>Name: Shailesh Sharma</i> <i>Designation: MTA</i>